


Transforming the Southern Gateway: a tour of the area and key sites

This map shows you the key ideas for the different sites that are due to be transformed. It also shows how the impact of traffic will be reduced, and ideas for improving the general environment and street scene.

1. Southgate and Stockbridge Road

- Improve appearance and create a better sense of arrival into Chichester. Reorganise Southgate Gyratory in order to:
 - Reprioritise road space for pedestrians and cyclists.
 - Make Basin Road the main north / south vehicle route into the city.
- Reduce vehicle access along Stockbridge Road.
- Improve railway station forecourt areas.
- New bus stops for north and south of railway station.
- Tree planting along Stockbridge Road and Southgate.



2. Court buildings

- new homes
- offices and employment
- open space / landscaping
- cafés, pub / bar, hotel, leisure and entertainment space.





3. South Pallant and Market Avenue

- Better crossing facilities for pedestrians and cyclists.
- Increase pavement width where appropriate.
- Tree planting to soften appearance.



4. Basin Road car park and bus garage

- New homes



5. Kingsham Road

- Landscaping and tree planting.
- Enhanced facilities for pedestrians.



8. Railway station land

- new homes
- offices / employment space
- cafes
- pubs / bars.



7. Basin Road and Canal Wharf

- Make area more welcoming to visitors.
- Outdoor seating areas for cafes and restaurants.
- New tree planting to link with Canal Basin.
- Install public art.



6. Police station playing field and former high school land

- new homes
- open space / landscaping
- keep ambulance and police presence
- offices and employment space

